

Komorze Lake



The lake is situated in the western part of the Drawski Landscape Park in: Kuszewo, Sikory, Rakowo and Komorze. You can get to the lake going from Szczecinek towards Czaplonek, turning towards Komorze.

It is a ribbon lake with crystal clear water and a very diverse coast line. There are four islands on the lake, and the largest one is Wydrza Island. Numerous streams fall into the lake. The main species of fish include: bream and roach.

In the town near the lake there are numerous guesthouses, campsites, fishing piers and beaches.

Particulars:

- location 1317 m above sea level,
- surface area 416.7 ha,
- maximum depth 30 m,
- length 7.6 km,

DETAILED INFORMATION

ADDRESS

78-449

AREA

417 [ha]

LENGTH

8 [km]

COORDINATES

53.6228444763, 16.3084146681
53° 37' 22", 16° 18' 30"



Navigate to



Show on the map



[Add to travel plan](#)

- width 1.1 km.

Media

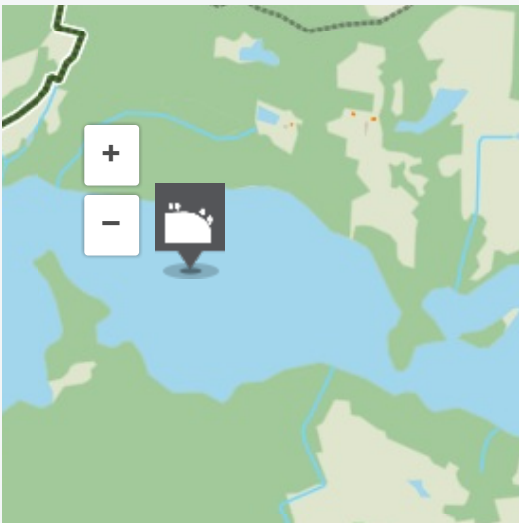
ERROR:

Adobe Flashplayer 10.1 (or higher) or a
HTML5 Browser with CSS 3D Transforms or WebGL support are required!

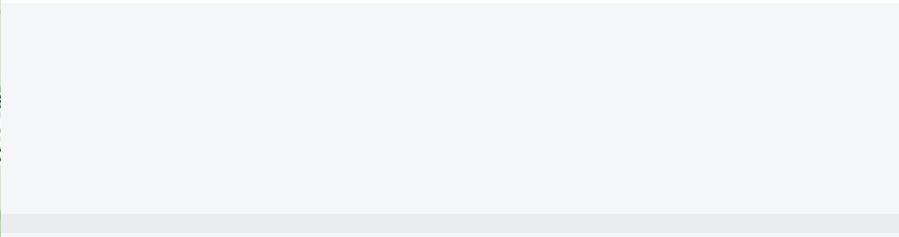
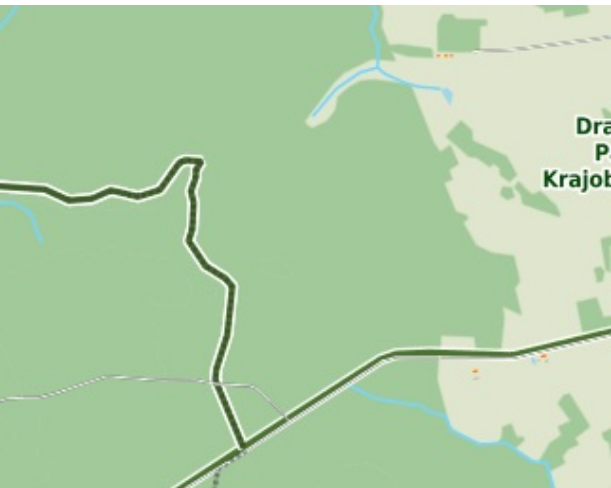
1



Geolocation



Dane mapy © OpenStreetMap CC BY-SA, © WODGIK
Szczecin



UNIA EUROPEJSKA
EUROPEJSKI FUNDUSZ
ROZWOJU REGIONALNEGO



Project co-financed by the European Union from the European Regional Development Fund within the Regional Operational Programme for the West Pomeranian Voivodeship for the years 2007 to 2013.