

GRYFINO The town harf

Gryfino



The wharf in Gryfino is located on the Odra River, right in the town centre, just across the bridge from the German border and the former Mescherin border crossing, and forms a waterfront boulevard for residents and visitors.

The wharf itself is over 200 meters long and can accommodate around 30 vessels. On the other side of the bridge, to the north, there is a further waterfront boulevard. In the future, there are plans for a marine station for barges and small passenger ships. Smaller vessels will be moored at the floating platforms, which will be designed to cater for people with disabilities. The wharf is equipped with water and electricity. A building accommodating toilets and a boatswains office is also being completed, and in the future there will be a petrol station and equipment for sewage collection from the vessels.

DETAILED INFORMATION

ADDRESS

Energetyków 74-100 [Gryfino](#)

PHONE




+48 91 416 2011

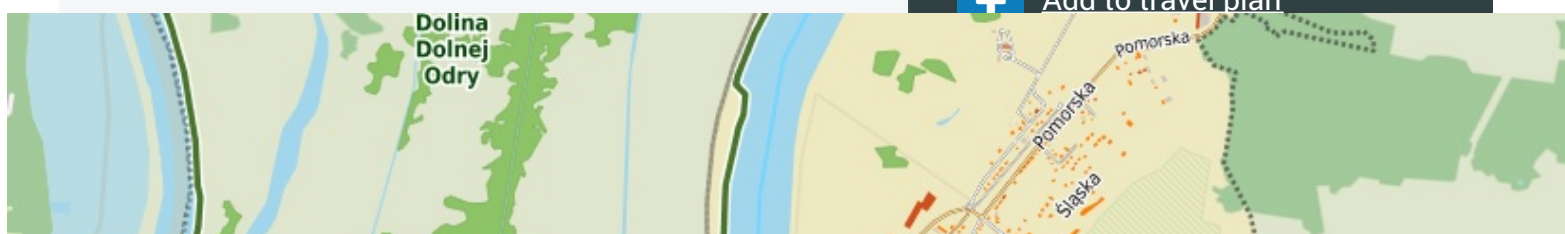
WWW

www.nabrzeze.gryfino.pl

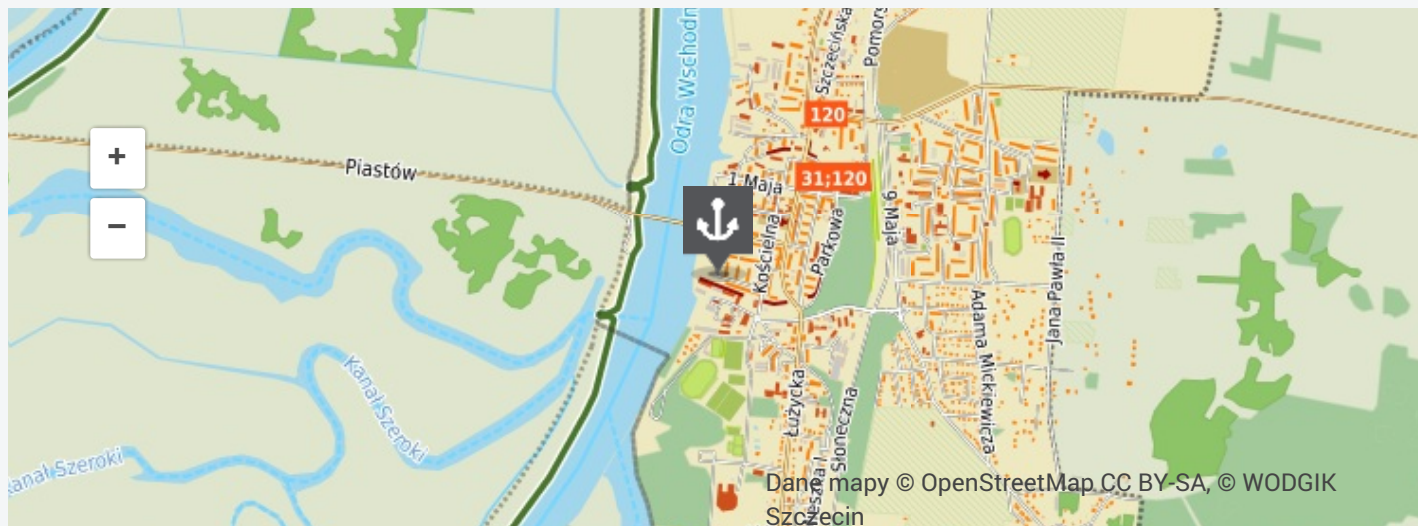
COORDINATES

53.2512914978, 14.4845447017
53° 15' 5", 14° 29' 4"

-  Navigate to
-  Show on the map
-  Add to travel plan



Geolocation



COMMENTS

Sign in to leave a comment.



Project co-financed by the European Union from the European Regional Development Fund within the Regional Operational Programme for the West Pomeranian Voivodeship for the years 2007 to 2013.