

Baszta Tkaczy / Baszta Lodowa [Weavers Tower/ Ice Tower]

Stargard Szczeciński



This tower is located where Krzywoustego Street crosses Popiela Street, between Park Piastowski and Park Popiela. The nearest bus stop is located on Krzywoustego Street.

It is one of the biggest fortified towers in Poland. It was built in the 15th century. This eight-storey, masonry construction is 31 meters high. Its top part is cylindrical but based on a square foundation. It has two upper parapets with crenels (rectangular gaps in the battlements). The gable is covered with a brick cone, and the façade is ornamented with glazed brick elements.

There used to be a dungeon on the bottom floor of the tower, and the upper rooms served defensive and observation purposes.


DETAILED INFORMATION


ADDRESS


Bolesława Krzywoustego 2, 73-110 [Stargard Szczeciński](#)

COORDINATES

53.3346862018, 15.0434875930
53° 20' 5", 15° 2' 37"

 [Navigate to](#)

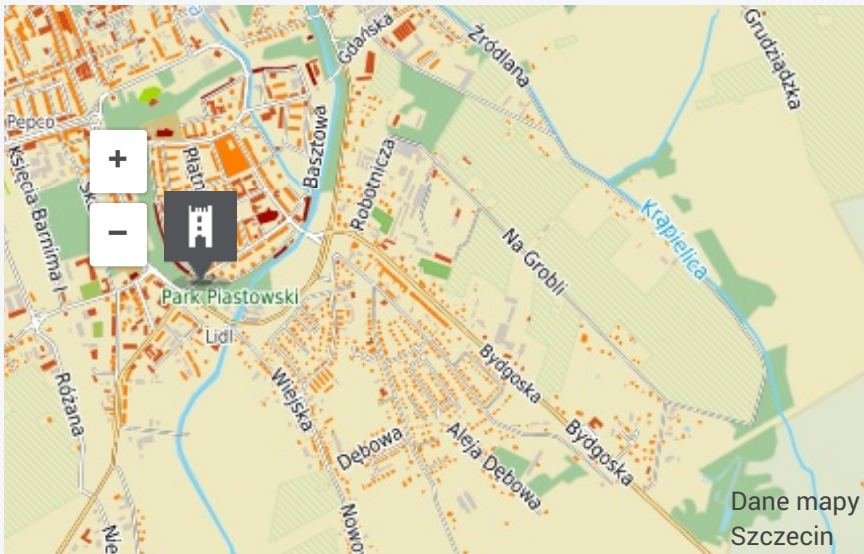
 [Show on the map](#)

 [Add to travel plan](#)

The name - Baszta Tkaczy [Weavers Tower], derives from the fact that the weavers' guild in Stargard looked after the tower. It was also called Baszta Lodowa [Ice Tower] because it was used as an ice warehouse.

These days, sightseeing tours of the tower's interiors are not possible, due to their poor technical condition.

Geolocation



COMMENTS

Sign in to leave a comment.



Project co-financed by the European Union from the European Regional Development Fund within the Regional Operational Programme for the West Pomeranian Voivodeship for the years 2007 to 2013.